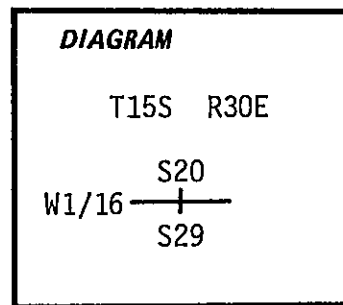


CERTIFIED RECORD OF LAND CORNER MONUMENTATION

Index File No. R-6

History of original corner establishment:

None set.



Description of corner evidence found:

Description of monument and accessories I established to perpetuate the original location of this corner: At surveyed point:

Set 2½"x30" galvanized pipe with brass cap stamped:  
Set pipe 24" in ground with mound of stone to cap.

From which:


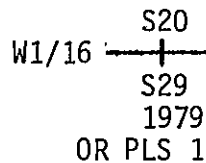
A Ponderosa Pine 8" in dia. bears N18°E, 17.25 ft., scribed W1/16 S20 BT.

A Ponderosa Pine 6" in diameter bears S22°E. 12.0 ft., scribed W1/16 S29 BT.

Attached 54-3 and 54-4 signs to both BTs. Attached brass washer stamped LS 1294 to foot blaze of both BTs. Painted blazes and 6" band around both BTs orange.

Attached 54-2 and 54-9 signs to metal fence post 5' north of corner. Attached 54-2 and 54-4 signs to metal fence post 5' east of corner.

T15S R30E WM



I hereby certify the above corner monument was established as herein described.

Witnesses: Rodger Orton  
Glen Wagoner  
Jeff Anderson

July 13, 1979

Office of..... County Surveyor..... County of..... Grant.....  
 State of..... Oregon....., I hereby certify that the within instrument was filed in this office  
 for record on the 4 day of Oct, 1979  
 \_\_\_\_\_ by \_\_\_\_\_  
 (COUNTY OFFICIAL) (DEPUTY)